

El Dorado, Kansas , United States

**DISTANCE**

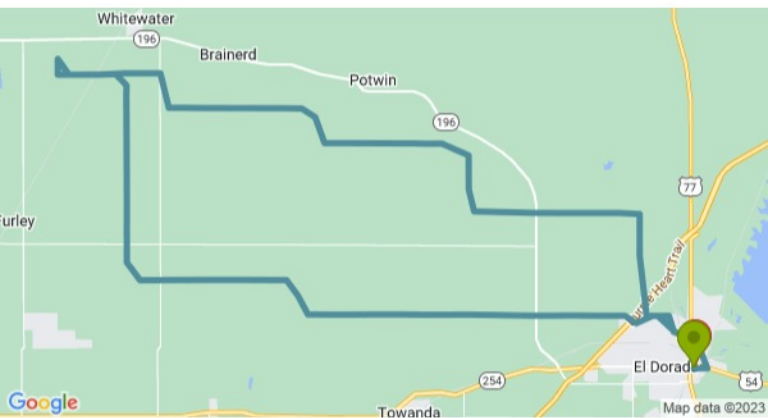
59 mi

**RIDE TYPE**

Unpaved



Classic



Use Ride Spot's in-app scanner to scan the code and start riding, or save the ride for later!

[ridespot.azurewebsites.net/rides/943795](https://ridespot.azurewebsites.net/rides/943795)




peopleforbikes  
**RIDE SPOT**





# CUE SHEET


## 0 mi ROUTE START

0 mi  E Central Ave

0.1 mi  S Griffith St

0.1 mi  Make a U-turn

0.1 mi  E Central Ave

0.4 mi  Woodland St


0.4 mi  Turn left

0.6 mi  Turn left


1.5 mi  Turn right toward N Main St

1.5 mi  N Main St

1.7 mi  Turn right

1.8 mi  Make a U-turn


1.8 mi  N Main St

1.8 mi  W 9th Ave

3 mi  NW 10th St

10 mi  NW 40th St


12 mi  NW Ohio Street Rd

14 mi  Make a U-turn


14 mi  NW 60th St

18.5 mi  NW Remington Rd

19.5 mi  NW 70th St


21 mi  NW Indianola Rd

21 mi  Make a U-turn


21 mi  NW 70th St

23 mi  NW Prairie Creek Rd


23 mi  Make a U-turn

23 mi  NW 70th St

24 mi  NW Butler Rd

25 mi  NW 80th St


29.2 mi  Make a U-turn

30.4 mi  SE 84th St


32.5 mi  Make a U-turn

32.5 mi  NW County Line Rd

42.6 mi  NW Indianola Rd

42.6 mi  Make a U-turn


42.6 mi  NW 20th St

43.6 mi  NW Tawakoni Rd


43.6 mi  Make a U-turn

44.6 mi  NW 10th St

44.6 mi  Make a U-turn

50.7 mi  NW Shumway Rd


50.7 mi  Make a U-turn

50.7 mi  NW 10th St

53.7 mi  NW 10th St

55 mi  NW 10th St

56 mi  N Topeka St

56.7 mi  W 10th Ave

56.9 mi  N Taylor St

## CUE SHEET

56.9 mi ← W 9th Ave

57.3 mi → N Main St

57.5 mi ← Turn left

57.5 mi ← Turn left

58.4 mi → Turn right

58.6 mi → Woodland St

58.6 mi ← E Central Ave

58.9 mi → N Griffith St

**58.9 mi ROUTE FINISH**

powered by



people for bikes